

### RULES OF THE ROAD

MOTORISTS SHARE THE ROAD WITH BICYCLISTS AND GIVE THEM PLENTY OF ROOM WHEN PASSING.

BICYCLISTS HAVE THE SAME RIGHTS AND DUTIES AS MOTOR VEHICLE OPERATORS

ALWAYS RIDE ON THE RIGHT WITH THE FLOW OF TRAFFIC NEVER RIDE AGAINST TRAFFIC

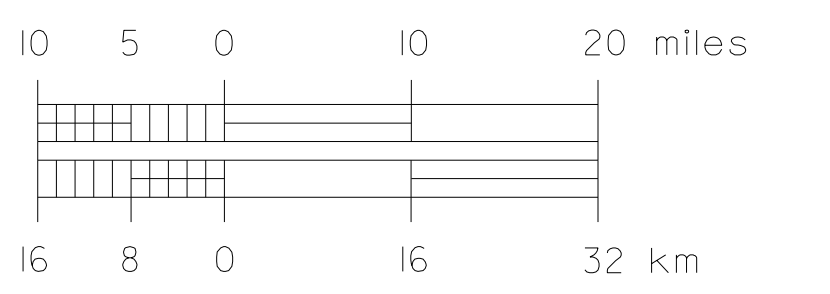
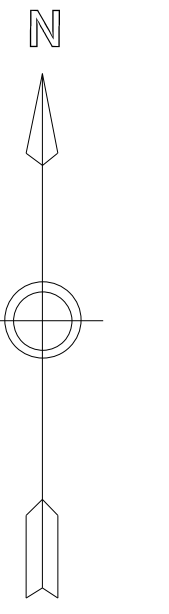
RIDE AS FAR TO THE RIGHT AS PRACTICAL ON HIGHWAY SHOULDERS WHEN THEY ARE AVAILABLE

OBEY TRAFFIC LAWS, SIGNS AND SIGNALS

FOR VISIBILITY WEAR BRIGHT CLOTHING. USE LIGHTS AND REFLECTORS AT NIGHT

ALWAYS WEAR A HELMET

FOR MORE INFORMATION CONTACT:  
WYDOT BIKE / PED PROGRAM  
5300 BISHOP BLVD. CHEYENNE, WY.  
82009 (307) 777-3938



Please contact the District Traffic Engineer for region - specific road construction, maintenance and event information.

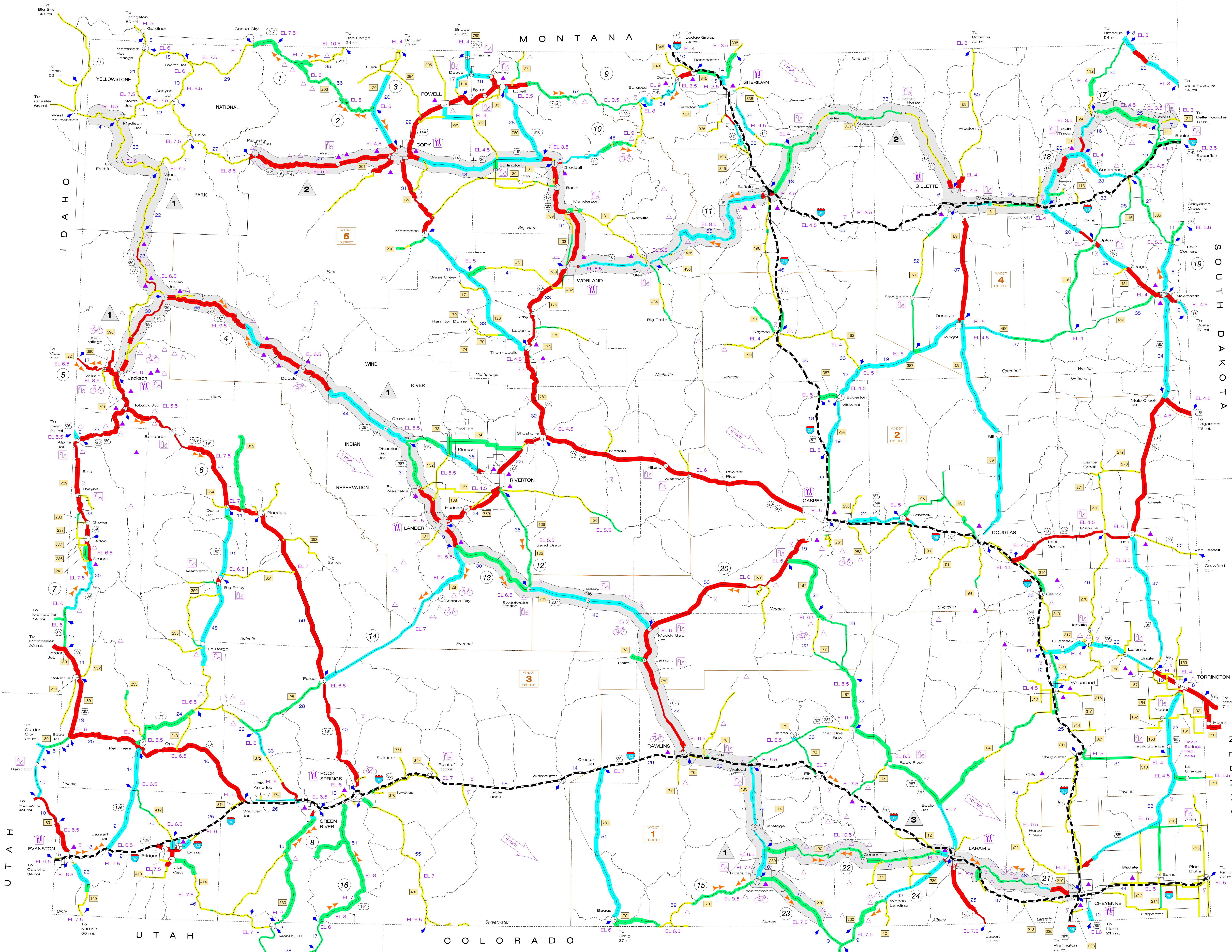
- DISTRICT 1: (307) 745-2100
- DISTRICT 2: (307) 473-3200
- DISTRICT 3: (307) 352-3000
- DISTRICT 4: (307) 674-2300
- DISTRICT 5: (307) 568-3400

For general information regarding the Wyoming Department of Transportation, including road reports, map information, and more; please visit us at our homepage:

<http://dot.state.wy.us>

This map describes the current status of highways and facilities in Wyoming by the characteristics of interest to bicyclists. No guarantee is made as to the suitability of any route for bicycling. Improvements will be made as warranted by usage, conditions and available resources.

## WYOMING BICYCLE GUIDANCE MAP 2013



**KEY**

PAVED WIDTH OF TWO LANES PLUS SHOULDERS	SUMMER AVERAGE DAILY TRAFFIC VOLUME		
	LESS THAN 1250 CARS	1250-2500 CARS OR 250-500 TRUCKS	MORE THAN 2500 CARS OR 500 TRUCKS
28-30 FT.	[Green line]	[Cyan line]	[Red line]
31-34 FT.	[Light green line]	[Light cyan line]	[Light red line]
35 FT. & OVER	[Dark green line]	[Dark cyan line]	[Dark red line]

- REST AREA
- CAMPING SITE
- CAMP SITE WITH SHOWERS
- PICNIC SITE
- DESIGNATED MOUNTAIN BIKE AREA
- BIKE SHOP
- FOOD & WATER
- ELEVATIONS IN 500 FT. INCREMENTS, EXAMPLE: (EL.4 = 4000 TO 4500 FT.) (EL.4.5 = 4500 TO 5000 FT.)
- TOWNS WITH A CAFE OR GROCERIES
- TOWNS WITH LOADING
- MILES BETWEEN POINTS
- SIGNIFICANT GRADES
- (See the back of this map)
- PAVED ROADS UNDER 28 FT. WIDE (TWO LANES PLUS SHOULDERS)
- UNPAVED ROADS
- INTERSTATE: (Bicycling discouraged due to the high speeds and volume of traffic. Services approximately 11,500 vehicles per day (vpd) including 6,100 trucks, 5,000 vpd including 1,300 trucks, 5,500 vpd including 1,100 trucks.)
- PREVAILING WIND SPEEDS AND DIRECTION (DAYTIME SUMMER AVERAGE) (NOT APPLICABLE TO STORMS)
- TRANSAMERICA BICYCLE ROUTE
- NORTHERN TIER EAST / WEST ROUTE
- CHEYENNE / LARAMIE SNOWY RANGE ROUTE
- DISTRICT BOUNDARIES
- DISTRICT NUMBERS
- CITY URBAN LIMITS

KEY