




WYOMING'S TRANSPORTATION SYSTEM

Supporting the economy and connecting our communities.

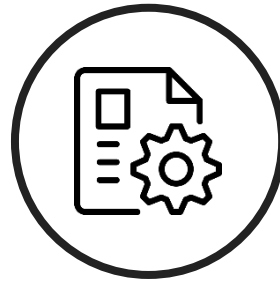
STATE TRANSPORTATION IMPROVEMENT PROGRAM 2025-2030



Purpose



**Need public
input**



**Need to know what
local agencies are
working on**



Overview of WYDOT




Road Map




**WYDOT
Overview**



**STIP
Development
and Overview**



**District
Projects**



Next Steps



Purpose, Mission, Vision & Values

Purpose: Support Wyoming's economy and quality of life while safely connecting communities

Mission: Provide a safe and effective transportation system

Vision: Excellence in Transportation

Values: Respect, Integrity, Dedication, Excellence, Safety (RIDES)





WYDOT Areas of Focus and Strategic Objectives

WYDOT Strategic Objectives

- Serve Our Customer
- Ensure Transparency and Public Engagement
- Value Our Team
- Develop and Maintain Strategic Partnerships
- Appropriately Manage Resources
- Continue to Improve and Innovate





Guiding Principles

1. Align expenditures with available revenue amount and source
2. Focus on addressing identified critical life safety issues.
3. Prioritize WYDOT asset preservation based on condition of the asset to meet established goals (as appropriate)
4. Improve operational effectiveness and efficiency
5. Prioritize activities to minimize negative impacts to the public
6. Address mobility and capacity through system improvements and enhancements



WYDOT Overview

- Engineering & Planning
- Construction
- Maintenance
- Equipment
- Facilities
- Traffic / ITS
- Emergency Communications
- Wyoming Highway Patrol
- Aeronautics
- 24-hour Transportation Management Center
- Road Condition Website
- Driver's Services
- Compliance & Investigation
- Motor Vehicles
- Support programs




WYDOT Overview

- Highways: ~6,700 Miles of Roads and 2000 Bridges

District	1	2	3	4	5	Total
Interstate	247	241	187	237	0	912
US Hwys	209	388	550	394	690	2231
State Hwys	403	379	188	279	271	1520
Frontage/Other	272	589	466	341	400	2068
Total (Miles)	1131	1597	1391	1251	1361	6731

District	1	2	3	4	5	Total
On-system	367	469	349	515	261	1961
Off-system	139	195	149	161	200	844
Total (Bridges)	506	664	498	676	461	2805





Infrastructure Investment & Jobs Act (IIJA)

FY 2025 Surface Transportation funding

\$362,470,085

Construction dollars only - does not include bridges or EV

State vs **Federal** Funding

National Average – 70% State / 30% Federal

Wyoming – 27% State / 73% Federal



WYDOT Delayed Construction Projects

Project Number	Description	Cost	Notes/FAQs
I806212	I-80 / I-25 Interchange	\$310,000,000	Reconstruction
N432057	Wright to Gillette / WY 59	\$20,834,031	Widen to 5-Lanes and overlay
U212019	Cheyenne / College Drive / S Greeley to Fox Farm	\$18,684,126	Widen to 5-Lanes and overlay
I252171	I-25 / Wheatland to Glendo	\$7,386,482	Reconstruction
P242015	Shirley Rim to Casper / WY 487	\$15,157,455	Reconstruction
N342047	Waltman to Shoshoni / US 20/26	\$7,523,112	Passing Lane
N342048	Shoshoni to Thermopolis / US20 / WY 789	\$3,632,196	Passing Lane
1708012	Sheridan /Coffeen Ave	\$18,702,499	Widen to 5-Lanes and overlay



Highway Project Process



Planning Phase

- STIP Development
- Reconnaissance
- Survey Phase
- Public Input



Design Phase

- Issuance of design plans
- Engineering Studies
- Final plans and specifications
- Public Meetings as appropriate

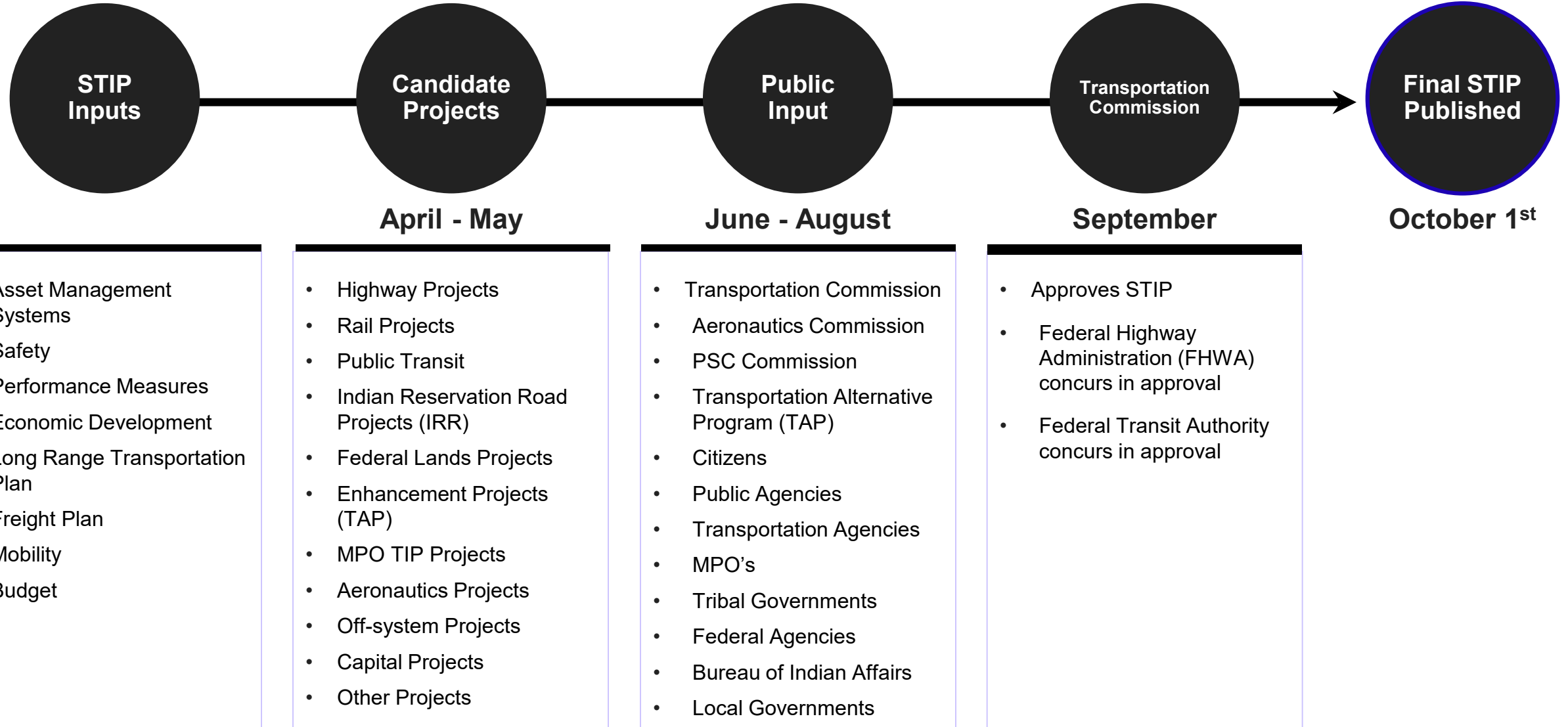


Contract Phase

- Advertisement
- Public Bidding
- Award
- Construction
- Public Meetings as appropriate



STIP Process Overview





STIP - What is in the document?

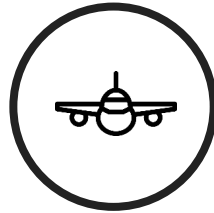
Single source of the Department's projects.



**Highway
Projects – 6
Year Plan**



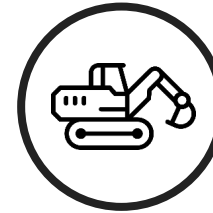
**Transit Projects
– 1 year plan**



**Aeronautic
Projects – 5 year
plan**



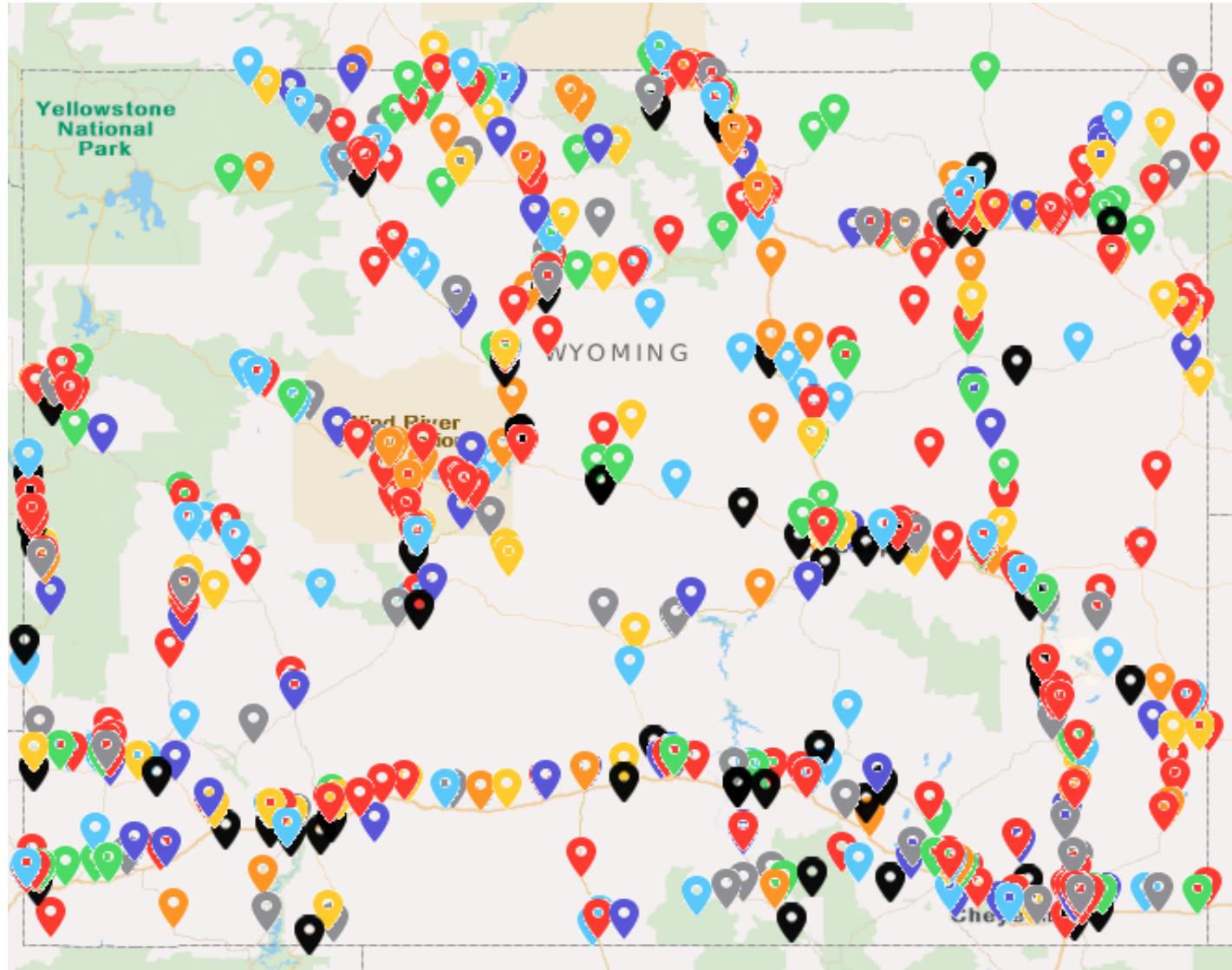
**Public Safety
Communication
s Commission
(PSCC) Projects
– 1 year plan**



**Capital
Improvement
Projects – 1 year
plan**



STIP Project Map



Legend

- 2024
- 2025
- 2026
- 2027
- 2028
- 2029
- 2030
- 2031



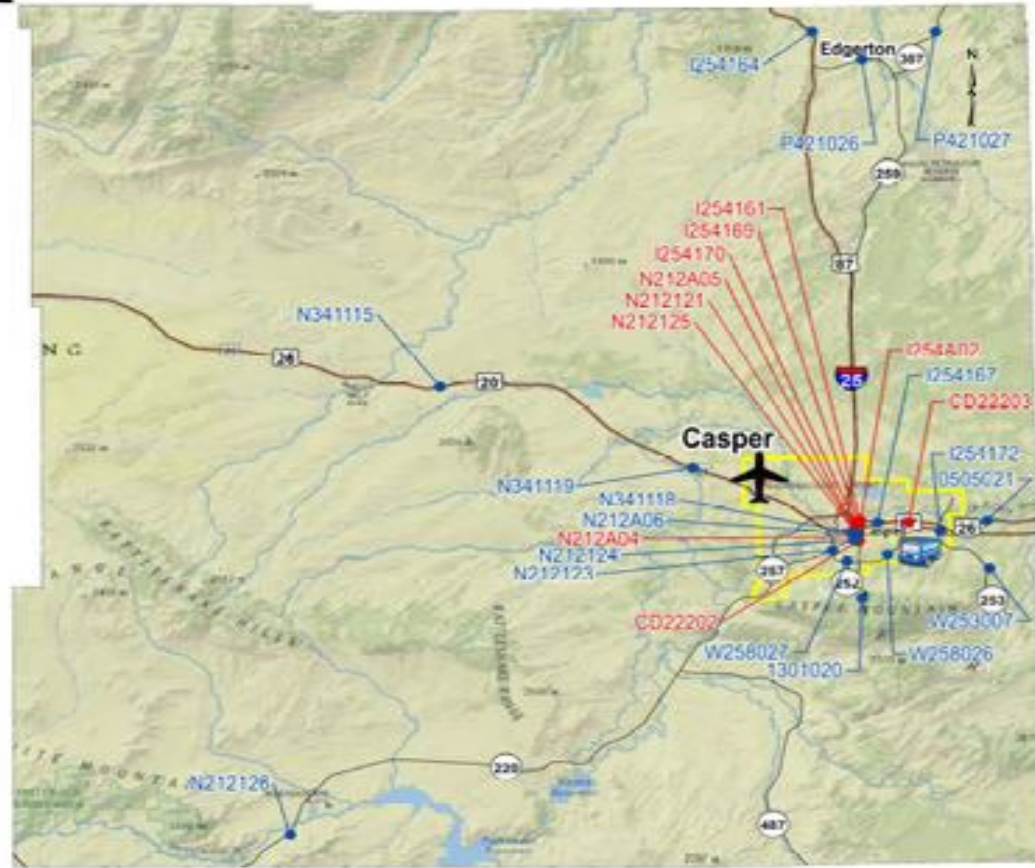
STIP - What is in the document?

NATRONA COUNTY

Key to FY 2023 STIP

- 2023
- Future
-  Communications
-  Aeronautics
-  Transit
- Urban Boundary

MAP KEY





STIP - What is in the document?

	Wyoming Department of Transportation 5300 Bishop Blvd Cheyenne, WY 82009	STATE TRANSPORTATION IMPROVEMENT PROJECTS ENGINEERING & CONSTRUCTION	WYCN002B
--	--	---	----------

Natrona County

Aeronautics Projects

Fiscal Year: 2023

Aero Comm Dist	Project		General Location	Character of Work	Cost \$1,000							
					PE FY	PE	CE & COM	TOTAL	FED	ST	OTH	
3	AERD	ACPD01E	CASPER	AIRCRAFT RESCUE FIRE TRAINING		0	60	60	0	54	6	
3	AERD	ACPD03C	CASPER	PAVEMENT REHABILITATION		0	1,425	1,425	1,335	53	36	
3	AERD	ACPD03C	CASPER	PAVEMENT REHABILITATION		0	6,613	6,613	6,200	248	165	
FY TOTAL:							\$0	\$8,098	\$8,098	\$7,538	\$358	\$207
Grand Total: 2023, Natrona County							\$1,804	\$82,620	\$84,424	\$74,646	\$6,323	\$3,457

Transportation Projects

Fiscal Year: 2024

Trans Comm Dist	Project		General Location Detail Location	Begin RM	End RM	Length	Character of Work	Cost \$1,000						
								PE FY	PE	CE & COM	TOTAL	FED	ST	OTH
T	M&RP1	0254164	CASPER TO JOHNSON COUNTY COUNTY LINE SOUTH 10-25	227.90	228.00	7.90	PAVEMENT RESURFACE	2021	33	2,869	2,900	2,682	210	0
T	STP	0212123	CASPER CY AVENUE AND WYO BOULEVARD INTERCHANGE/WY 220	113.25	113.46	0.21	PAVEMENT REHABILITATION	2020	65	2,119	2,184	1,606	208	0
T	STP	0212124	CASPER POPLAR STREET/CY AVENUE-COLLINS STREET/WY 220	115.30	115.77	0.41	RECONSTRUCTION	2019	287	4,116	4,403	1,985	419	0
T	AR5CT	0212A06	CASPER POPLAR STREET BETWEEN CY AVENUE AND COLLINS DRIVE	115.30	115.77	0.41	UTILITY		0	754	754	0	0	754
FY TOTAL:						8.93			\$385	\$8,858	\$10,243	\$8,653	\$837	\$754



STIP - What is in the document?



Wyoming Department of Transportation
5300 Bishop Blvd
Cheyenne, WY 82009

STATE TRANSPORTATION IMPROVEMENT PROJECTS COUNTY TOTAL

WYCN001025JLM

County		Transportation Projects	Communications Projects	Transit Projects	Aeronautics Projects	Total
Natrona	2023	\$75,796,000	\$0	\$530,000	\$8,098,000	\$84,424,000
	2024	\$10,243,000	\$0	\$0	\$1,171,000	\$11,414,000
	2025	\$27,517,000	\$0	\$0	\$60,000	\$27,577,000
	2026	\$24,457,000	\$0	\$0	\$170,000	\$24,627,000
	2027	\$10,500,000	\$0	\$0	\$1,663,000	\$12,163,000
	2028	\$41,321,000	\$0	\$0	\$0	\$41,321,000
	Future Year	\$26,091,000	\$0	\$0	\$0	\$26,091,000
	Total	\$215,925,000	\$0	\$530,000	\$11,162,000	\$227,617,000



District 2 STIP 2025-2030

Natrona County

Includes ongoing projects



Natrona County Projects

2023 (ongoing)

- I-25: Reconstruction and bridge replacement between mileposts 188.01 – 188.89 (Between McKinley and F Street Hill)
- WYO 220: Poplar Street reconstruction between Collins Dr. and Yellowstone

2024

- I-25: Microsurface between mileposts 227.12 – 234.85
- Casper Streets: CY Avenue at Wyoming Boulevard intersection – Mill, pavement inlay, curb and gutter, sidewalk and ADA upgrades



Natrona County Projects

2025

- I-25: (Johnson County, TTT section) – Mill, level, overlay, structure rehabilitation, southbound lanes between mileposts 244 – 253
- U.S. 287: (Carbon County) – Mill and overlay between mileposts 33 – 44.77
- WYO 387: Overlay and chip seal between mileposts 102 – 115
- Barnum Road (Johnson County): Bridge replacement at milepost 10.2
- WYO 253: Bridge Replacement at milepost 2.78 (Dry Muddy Creek)
- Bridge Rehabilitation:
 - I-25 at milepost 184.15 (Blackmore Road)
 - WYO 220 at milepost 85.81 (Casper Canal)



Natrona County Projects

2026

- I-25: Pavement and structure reconstruction with enhancements between mileposts 186.04 – 188
- WYO 192 (Johnson County): Removal of guardrail and slope flattening between mileposts 29.55 – 31.93
- U.S. 20/26: Bridge rehabilitation at milepost 41.19 (S. Fork Powder River)
- Casper Streets: Poplar Street, CY to Collins – Reconstruction, water line replacement, sewer maintenance and enhancements



Natrona County Projects

2027

- I-25: Stock pass replacement at milepost 217.72
- U.S. 287 (Carbon County): Overlay and chip seal between mileposts 44.77 – 51.06
- WYO 258: Overlay and wearing course between Allendale Drive and 12th Street
- WYO 253: In-place recycle between mileposts 1.08 – 10.90
- Natrona County: Bridge replacement on Badwater Road (Badwater Creek)



Natrona County Projects

2028

- I-25: Mill and overlay (southbound lanes) between mileposts 160 - 175
- U.S. 287/WYO 789 (Freemont County): Overlay and chip seal between mileposts 58.3 – 65.10
- Casper First Street: Concrete rehabilitation between mileposts 1.2 – 3.86

2029

- WYO 258: Mill and overlay between mileposts 10.45 – 12.66
- WYO 487: Bridge rehabilitation at milepost 55.79 (Sand Creek)
- Natrona County: Bridge replacement at Thirty three Mile Road (S. Fork Powder River)
- Natrona County: Gray Reef Road – bridge replacement (Hogback Draw)



Natrona County Projects

2030

- I-25: Mill and overlay between mileposts 180 – 184.58
- WYO 387: Overlay between mileposts 93.54 – 102.3



Transit Projects

The Federal Transit Administration (FTA) and the Wyoming Legislature annually apportion funds to WYDOT for public transit.

WYDOT funds public transportation in all 23 counties

- Public Transit is primarily provided by senior centers within the state
- Local match is between 15% - 50 % depending on the funding type
- Applications are available from March 1 - April 15th annually

Funds are available:

- For Operating, Administration and Preventive Maintenance of public transit operations
- To replace, rehabilitate and purchase buses and related equipment and to construct bus-related facilities
- Multimodal transportation planning
- Inter-city bus transportation



Grant Opportunities



WYDOT web page – Transportation Grant opportunities



Contains information on grants that can be applied for by local governments

- Competitive federal grants
 - Includes guidance documentation
- Zero emission vehicles
- Highway safety behavioral
- Aeronautics
- Local government transportation programs



Links to additional resources and guidebook on the new infrastructure law.



Next Steps

Local Governments



Contact WYDOT to learn about opportunities for:

- Funding
- Construction partnerships
- Supply purchases



Visit on-line STIP page



Provide feedback

- Upcoming projects
- Developments

Mark Ayen, District Engineer
(307) 473-3200 | Mark.Ayen@wyo.gov

Mark Gillett, Chief Engineer
(307) 777-4484 | Mark.Gillett@wyo.gov

Keith Fulton, Assistant Chief Engineer – Engineering and Planning
(307) 777-4484 | Keith.Fulton@wyo.gov

Tom DeHoff, Assistant Chief Engineer – Operations
(307) 777-4484 | Tom.Dehoff@wyo.gov

Sara B. Janes Ellis, Local Government Coordinator
(307) 777-4438 | Sara.Ellis@wyo.gov

John Davis, Management Services Manager – Grant information
(307) 777-4158 | John.Davis@wyo.gov



Next Steps



Visit on-line STIP page



Provide feedback

- On current and upcoming projects
- What are we missing - Safety, mobility, congestion, etc.
- What would you like to see in the STIP document?
- What is the best way to present information?

WYDOT is hosting a online web page to provide information on the Statewide Transportation Improvement Program (STIP)

See meeting schedules and presentations

Use the Interactive map to see projects and provide comments

The online meeting can be accessed at
<https://www.dot.state.wy.us/STIP>